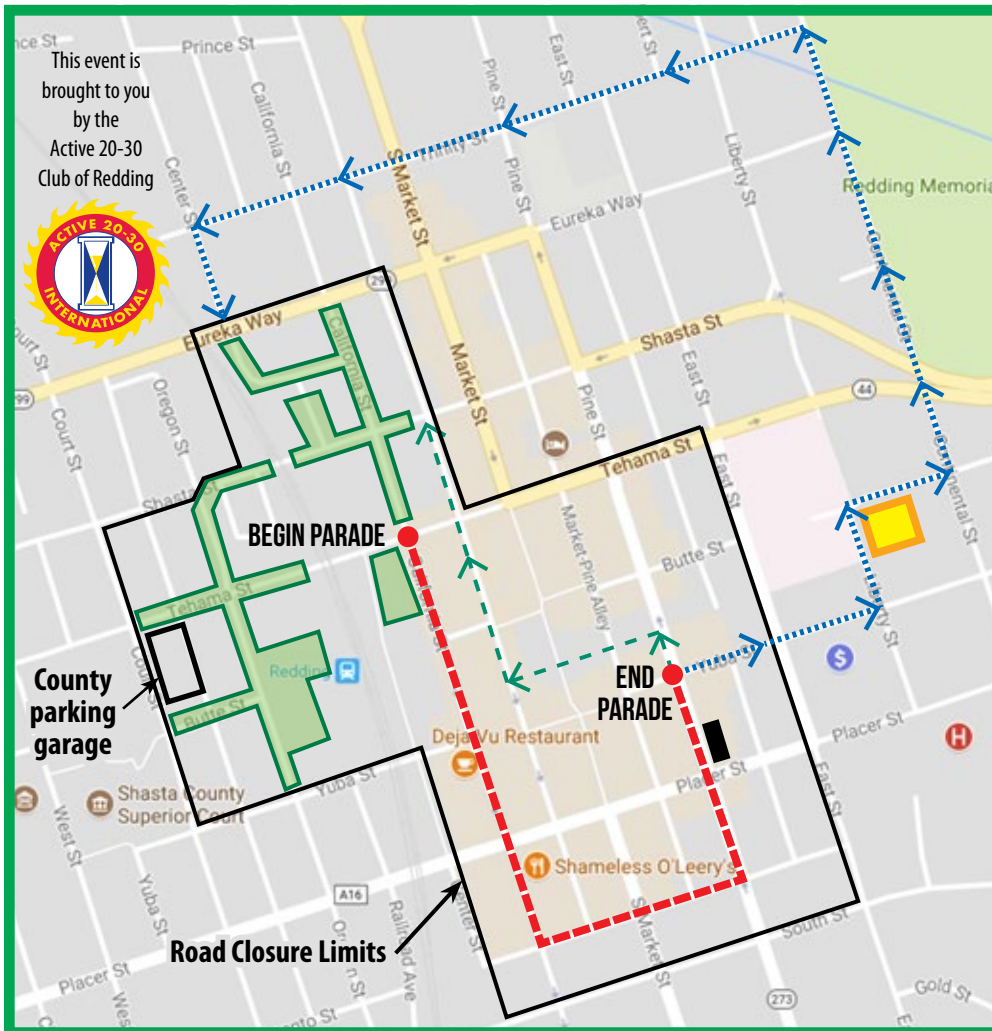


# Redding Lighted Christmas Parade

## Parade Route and Area Map









**ROAD CLOSURES:**  
 Staging Areas: 3:00 pm  
 Parade Route: 5:00 pm

NO cars or traffic except for official entries will be allowed past the barricades after the road closures are in place. This includes drop-off of parade participants or entry supplies. No exceptions.

Parking must be outside of the road closure limits.

Additional parking can be found in the County parking garage and downtown parking structure on California Street.

Any vehicles left in the staging areas or along the parade route that are not in the parade will be towed.

-   
**Parade Route**
-   
**Return Route**
-   
**Equestrian Return**
-   
**Staging Areas**
-   
**Foot Traffic Pick-up**
-   
**Judging Trailer**

**Parade Begin: Intersection of California & Tehama Streets**  
**Parade End: Intersection of Pine & Yuba Streets**

- For the safety of parade entrants on foot, they should follow the "Parade Foot Traffic Exit" signs.
- Parents **MUST** pick up parade entrants on foot (i.e. band members) in the Cal Trans parking lot at 1037 Butte Street (see Pick-up Area map for detail).

For questions or more information please contact the Parade Director:

**JUSTIN MAIER**  
**530-255-4911**  
[redding2030christmasparade@gmail.com](mailto:redding2030christmasparade@gmail.com)